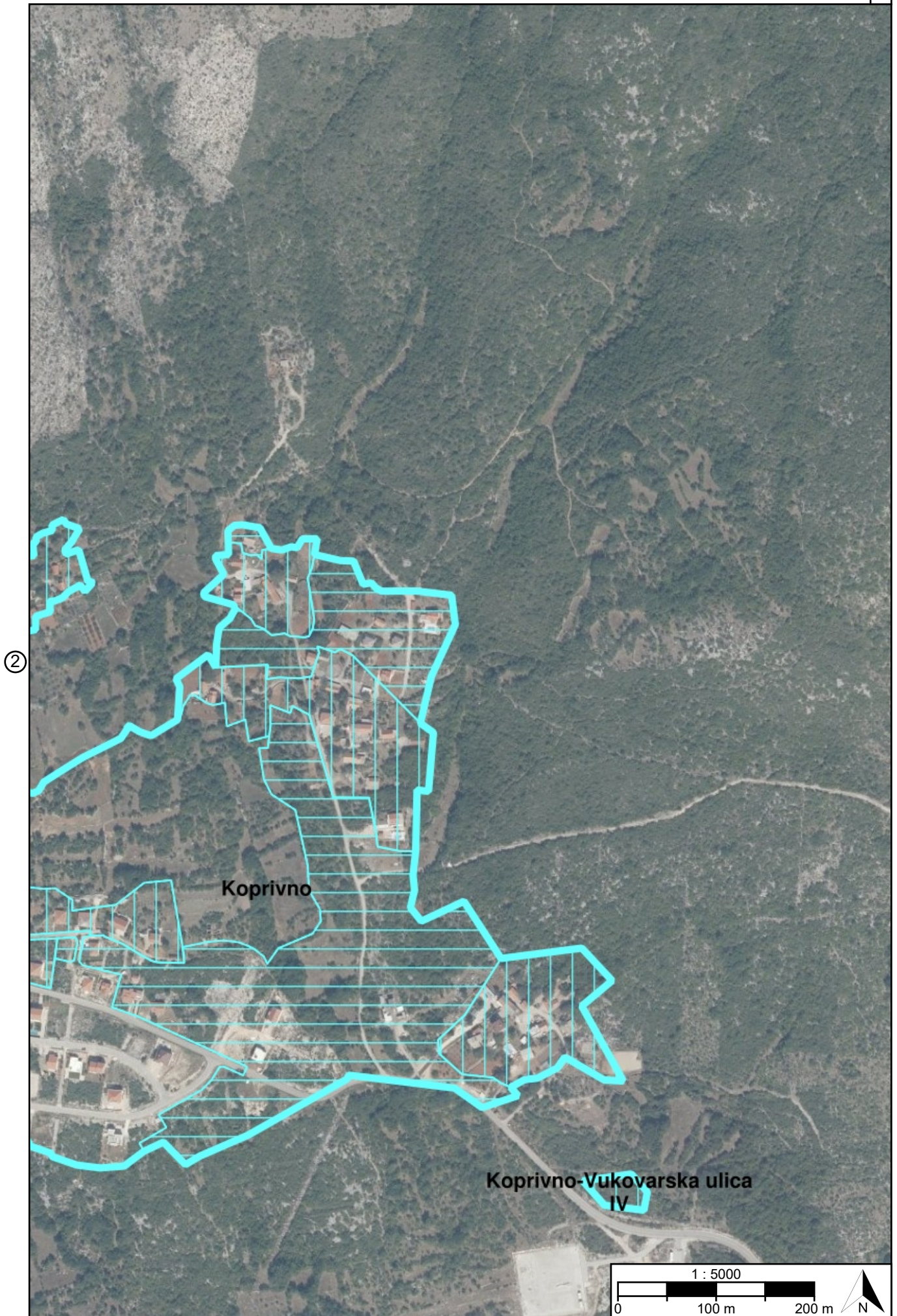
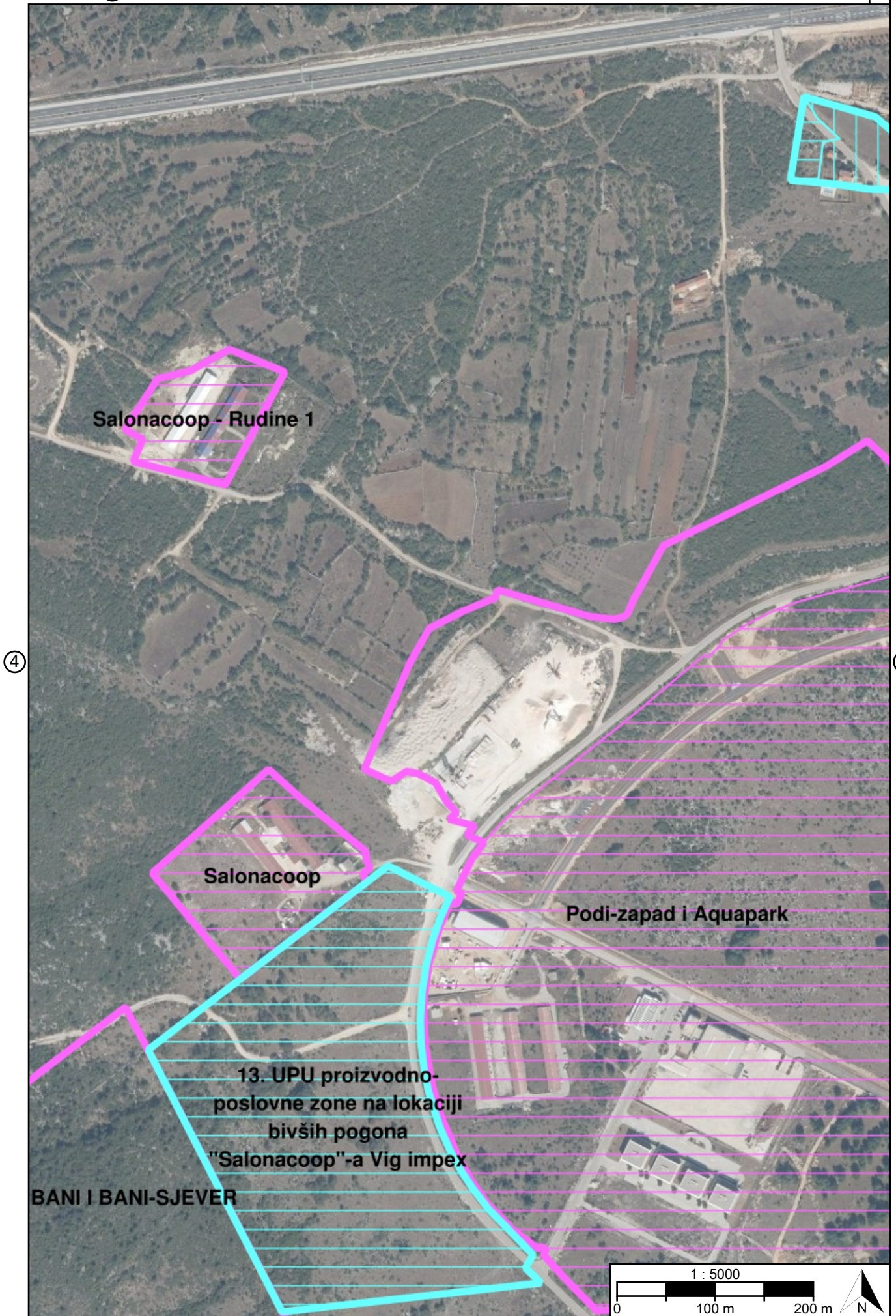


③

⑥

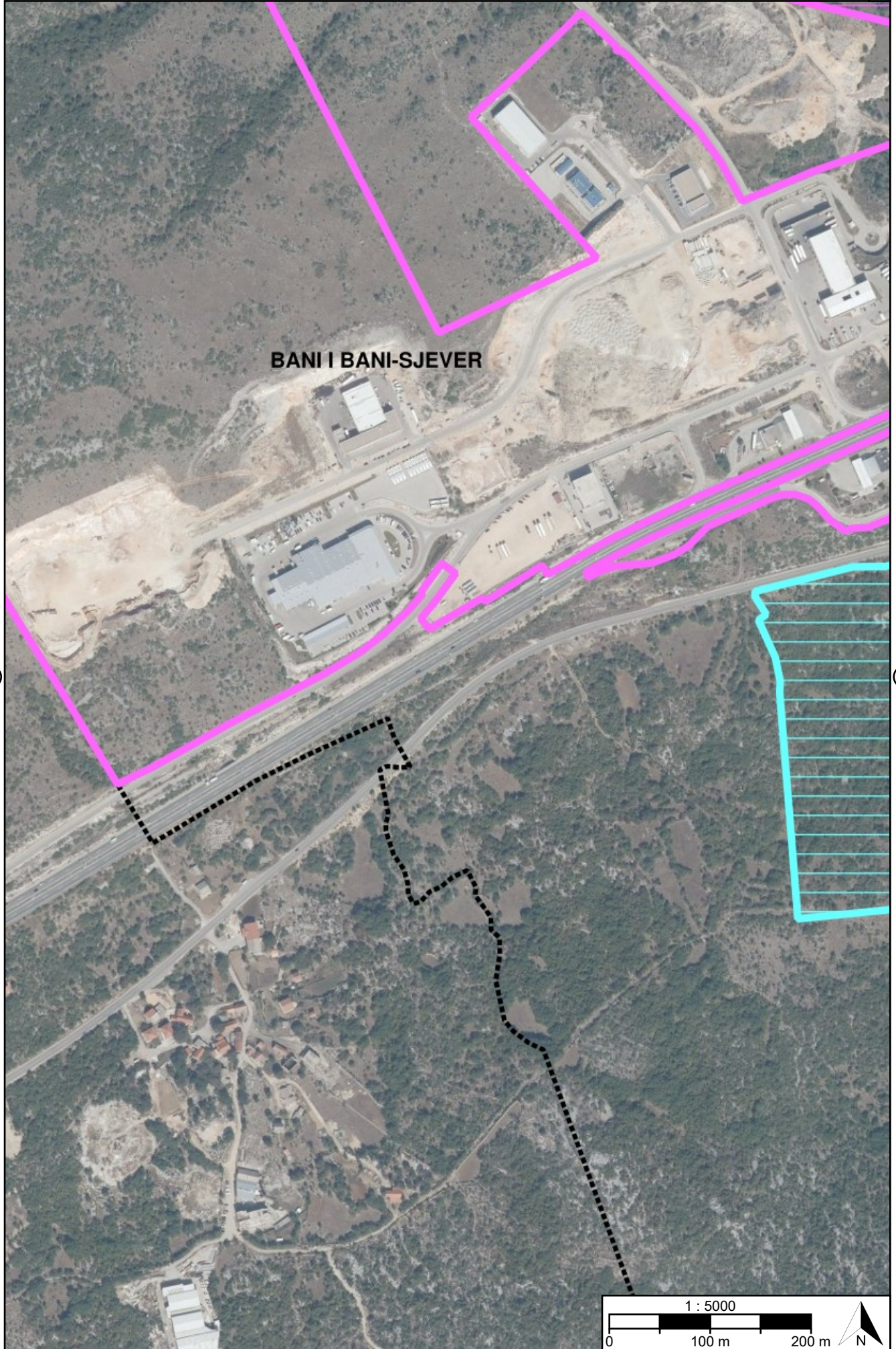
⑦





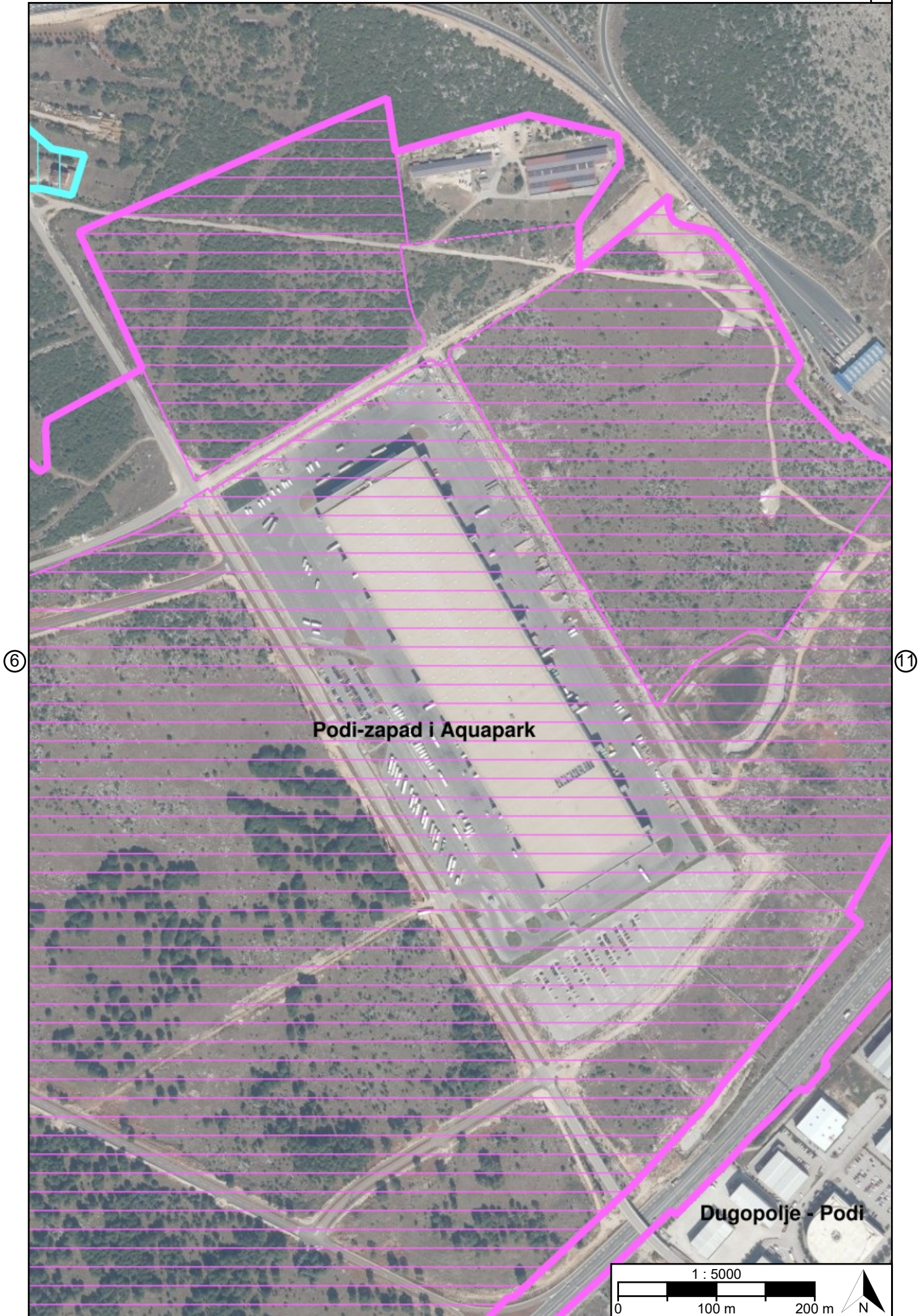
4

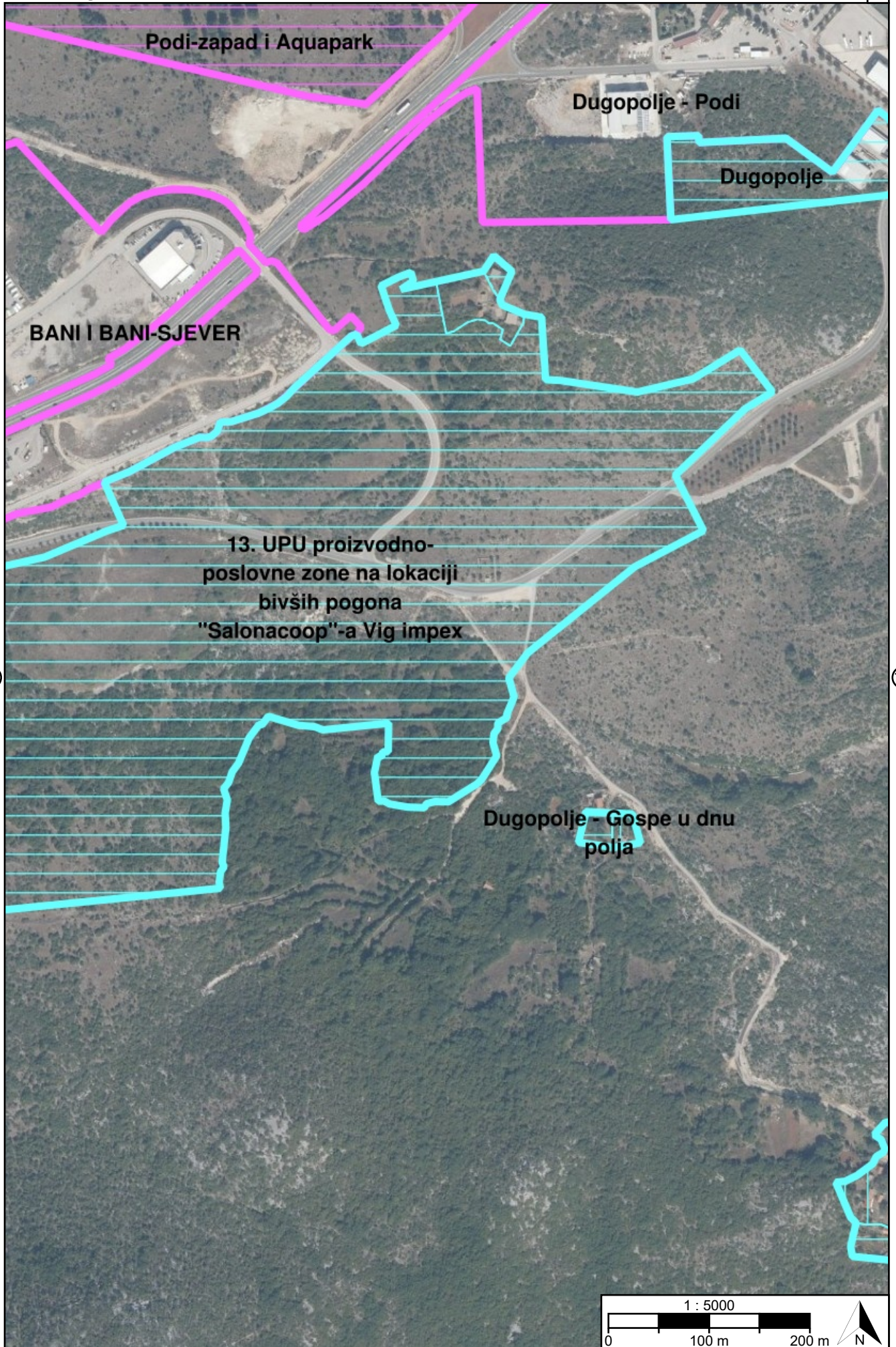
9

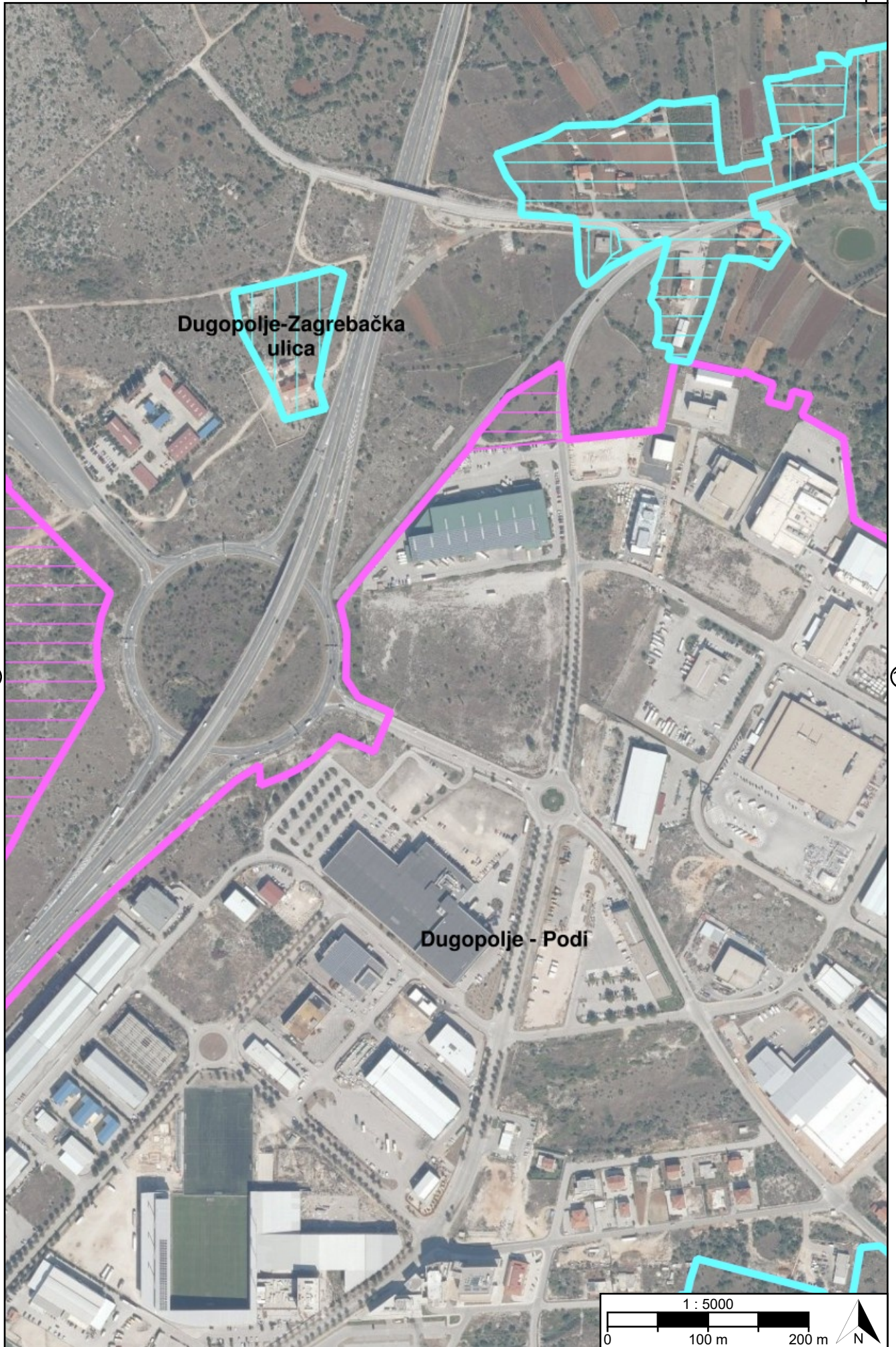


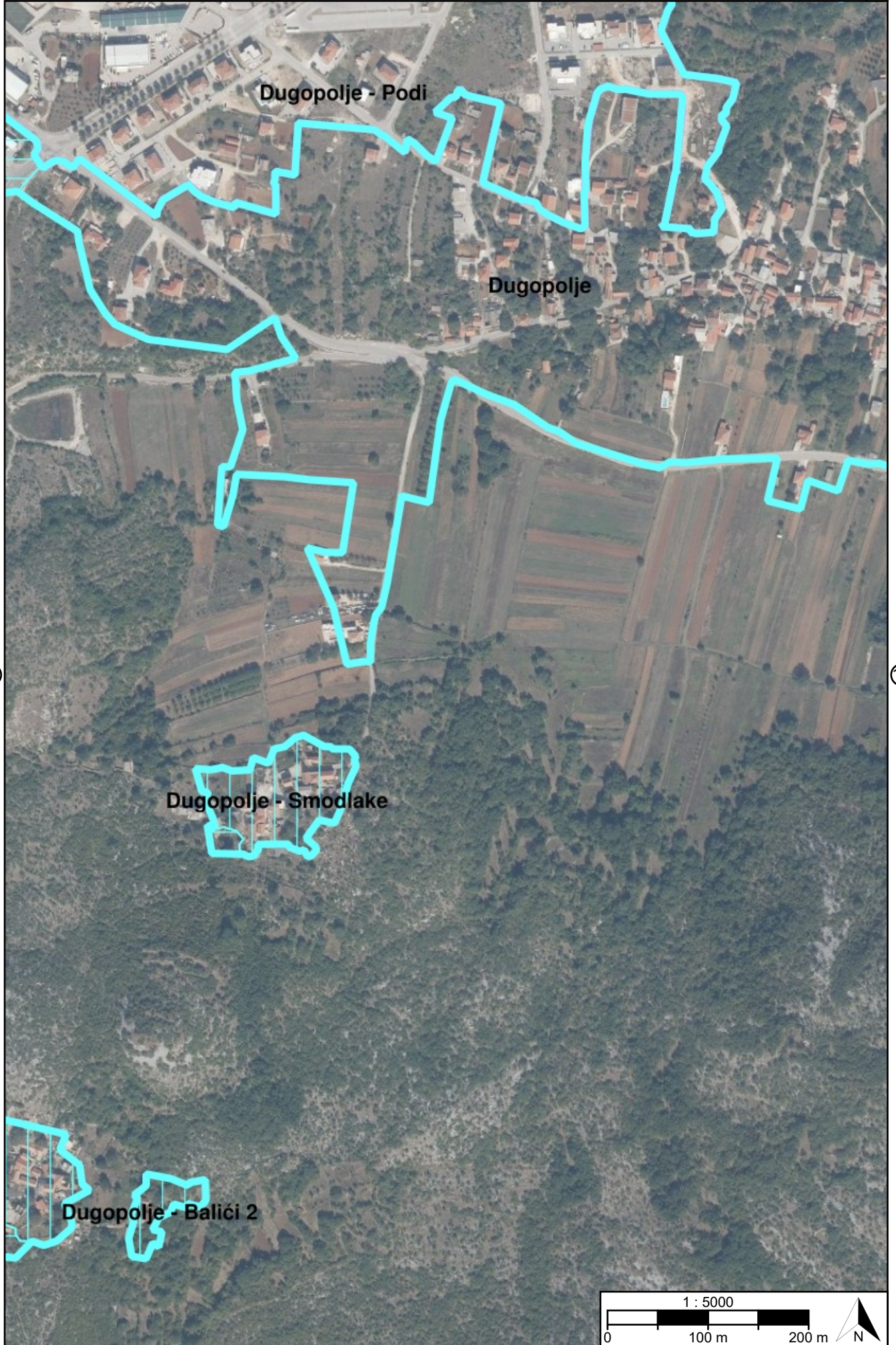
⑦


⑩

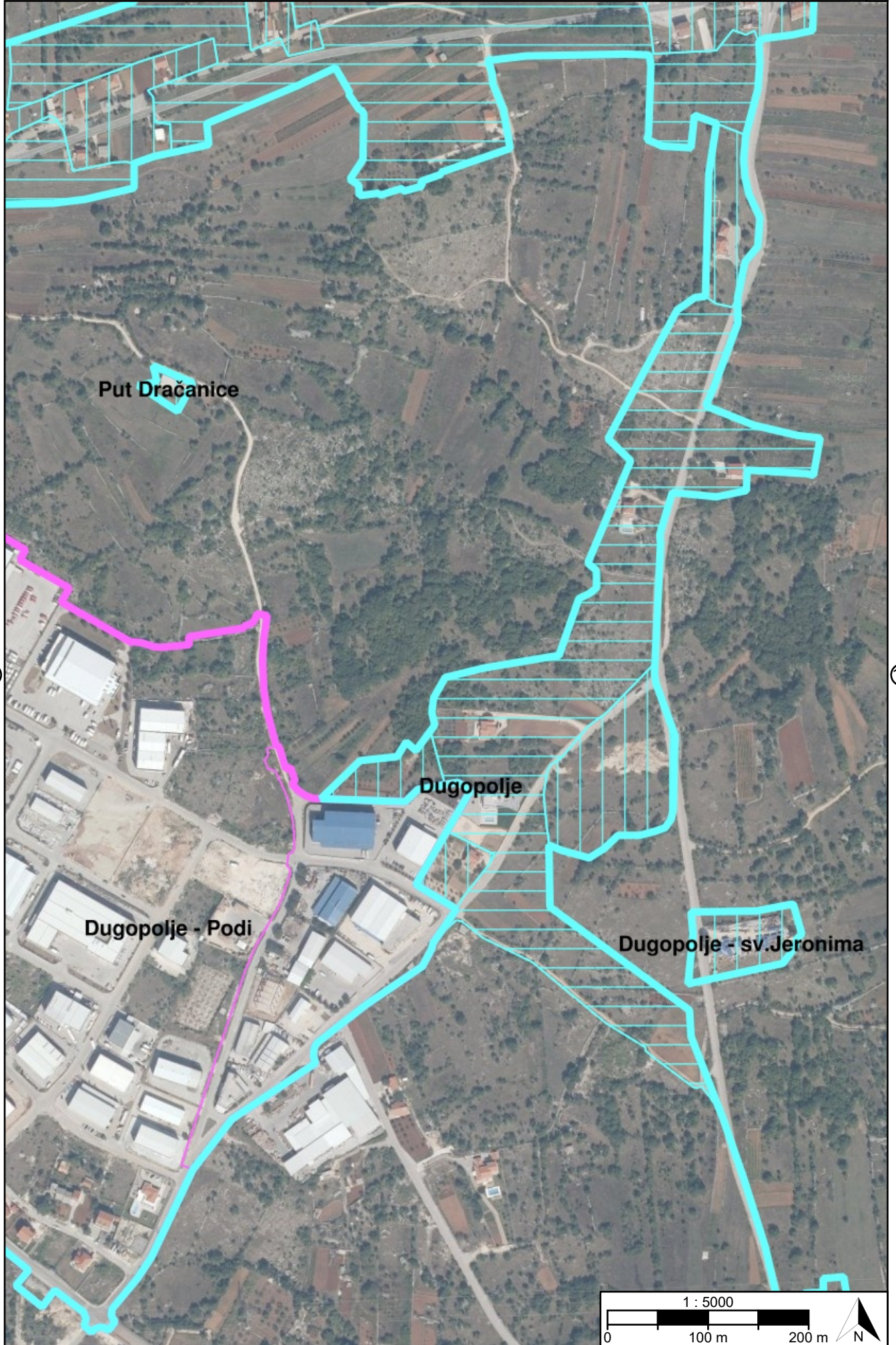














12

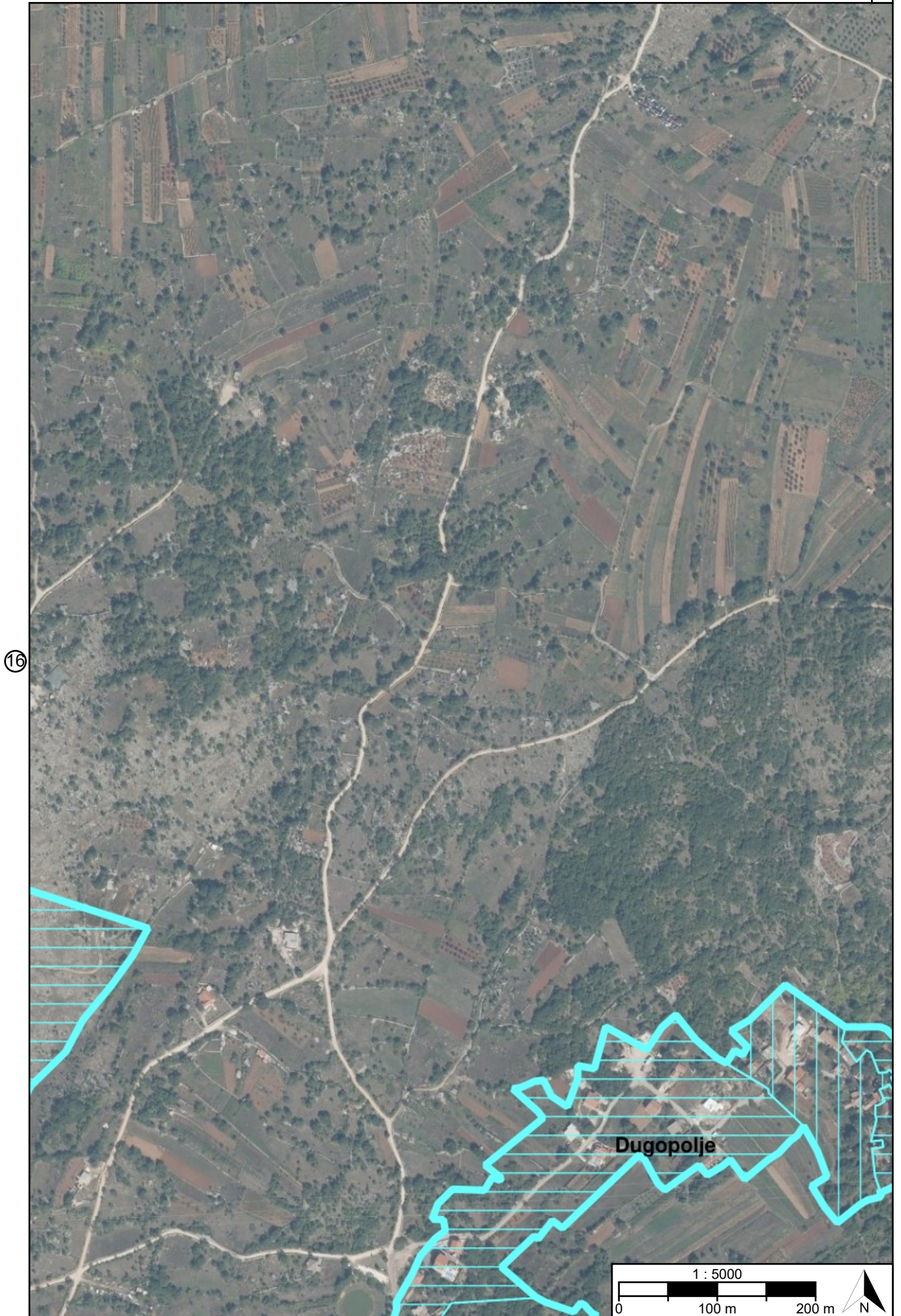
17





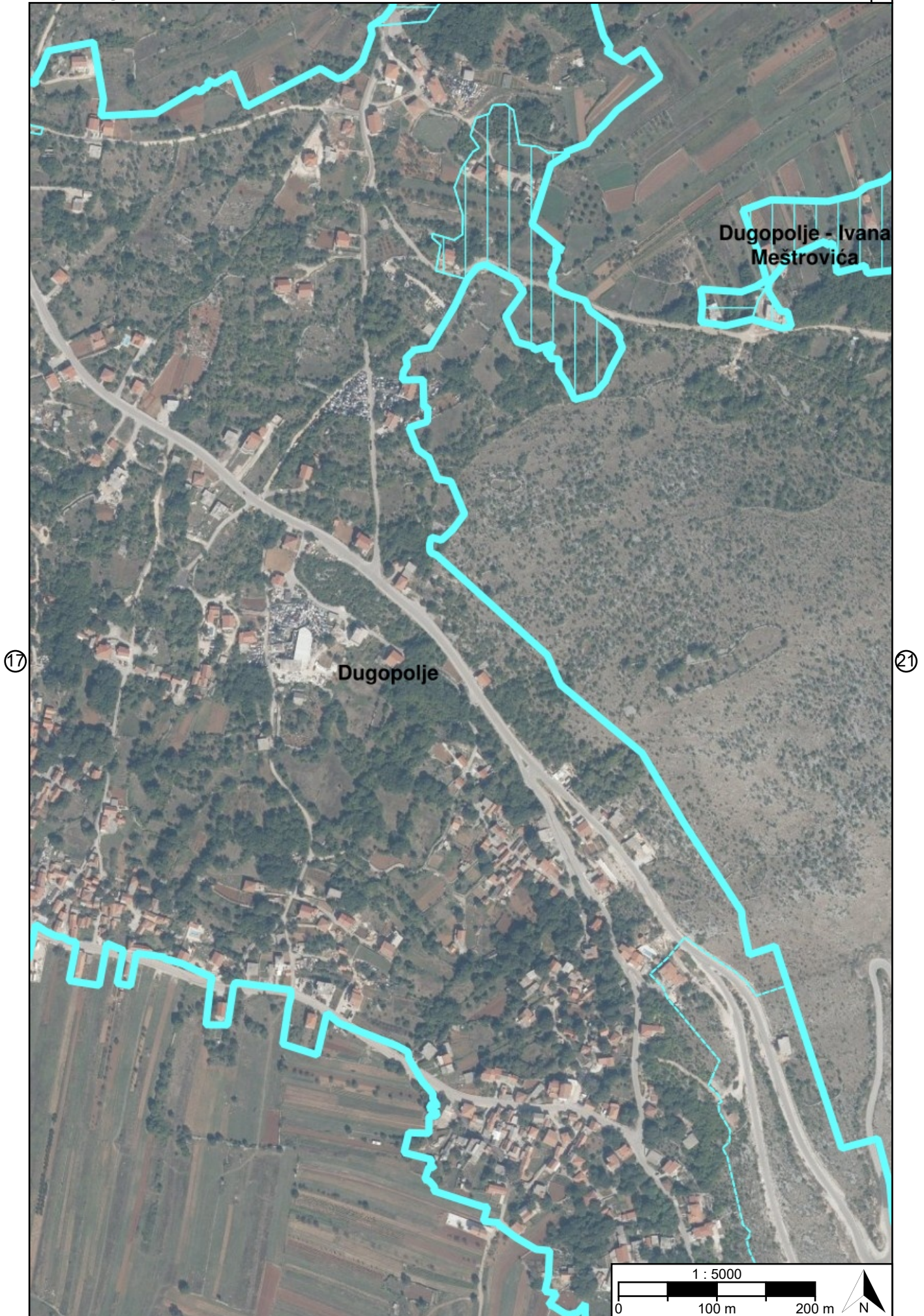
15

19




16

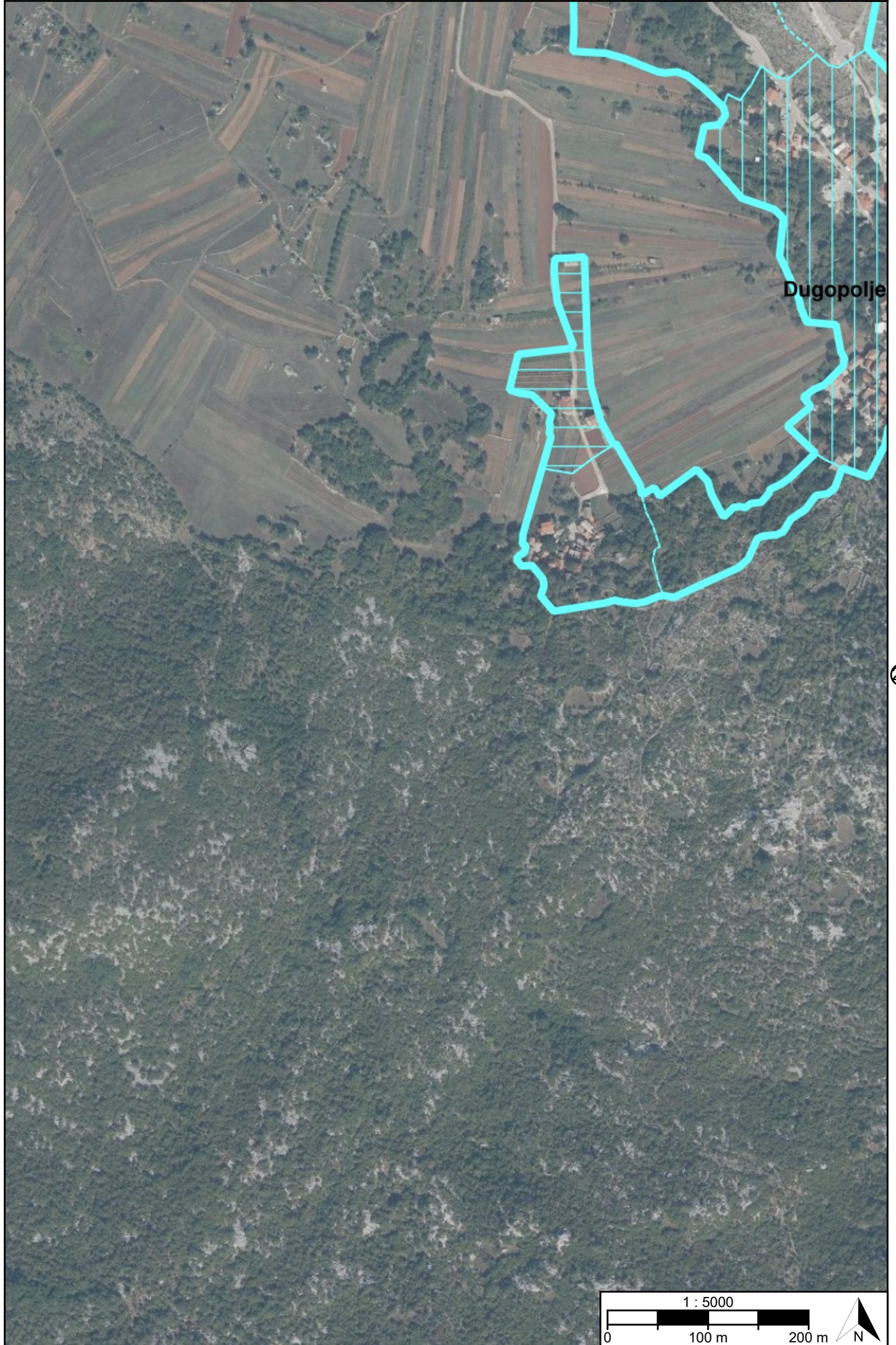
19




Dugopolje

Dugopolje - Ivana
Meštrovića



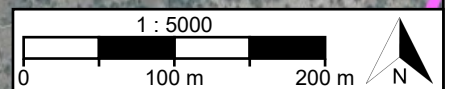


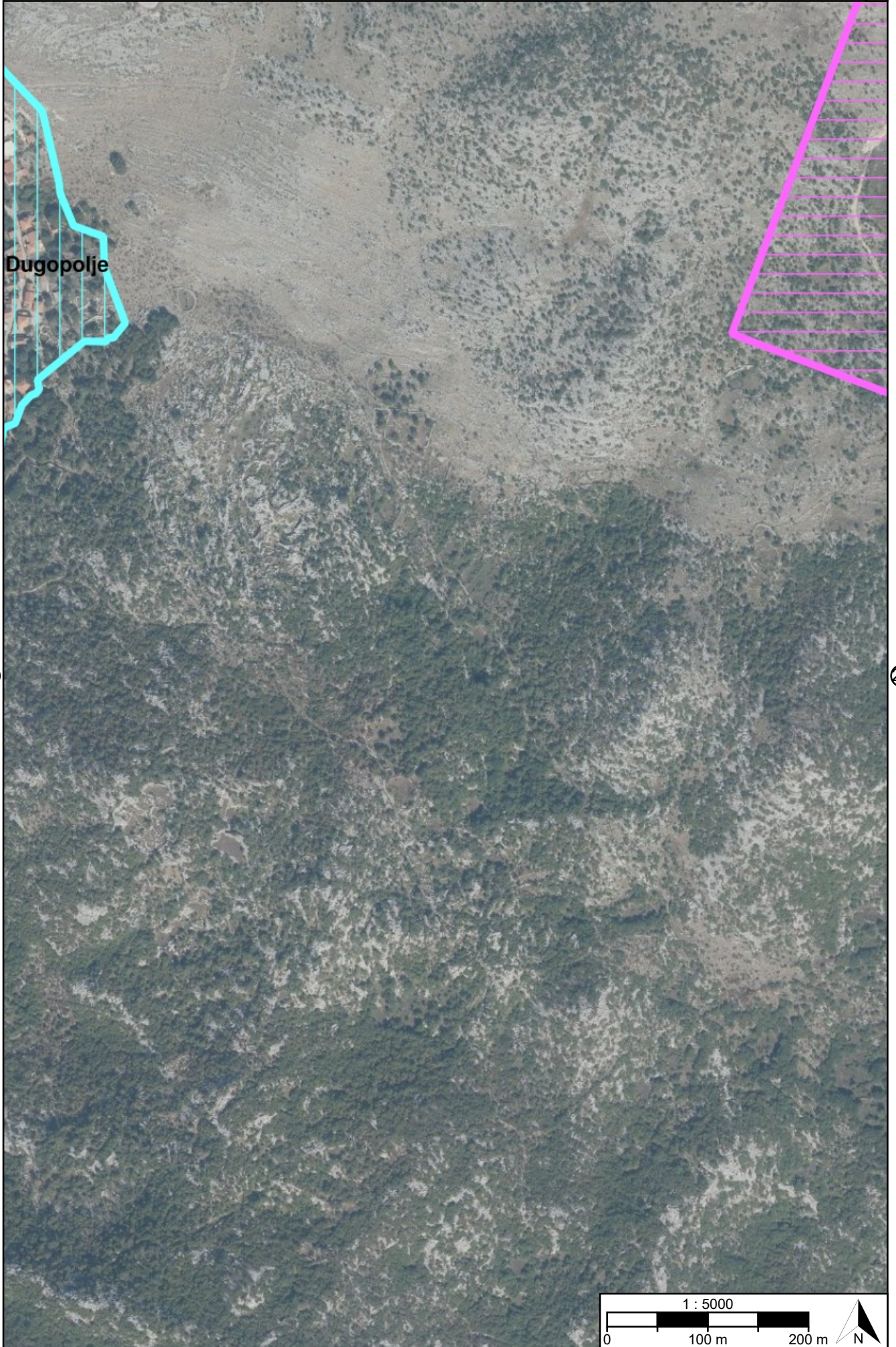


Dugopolje - Ivana
Meštrovića


19

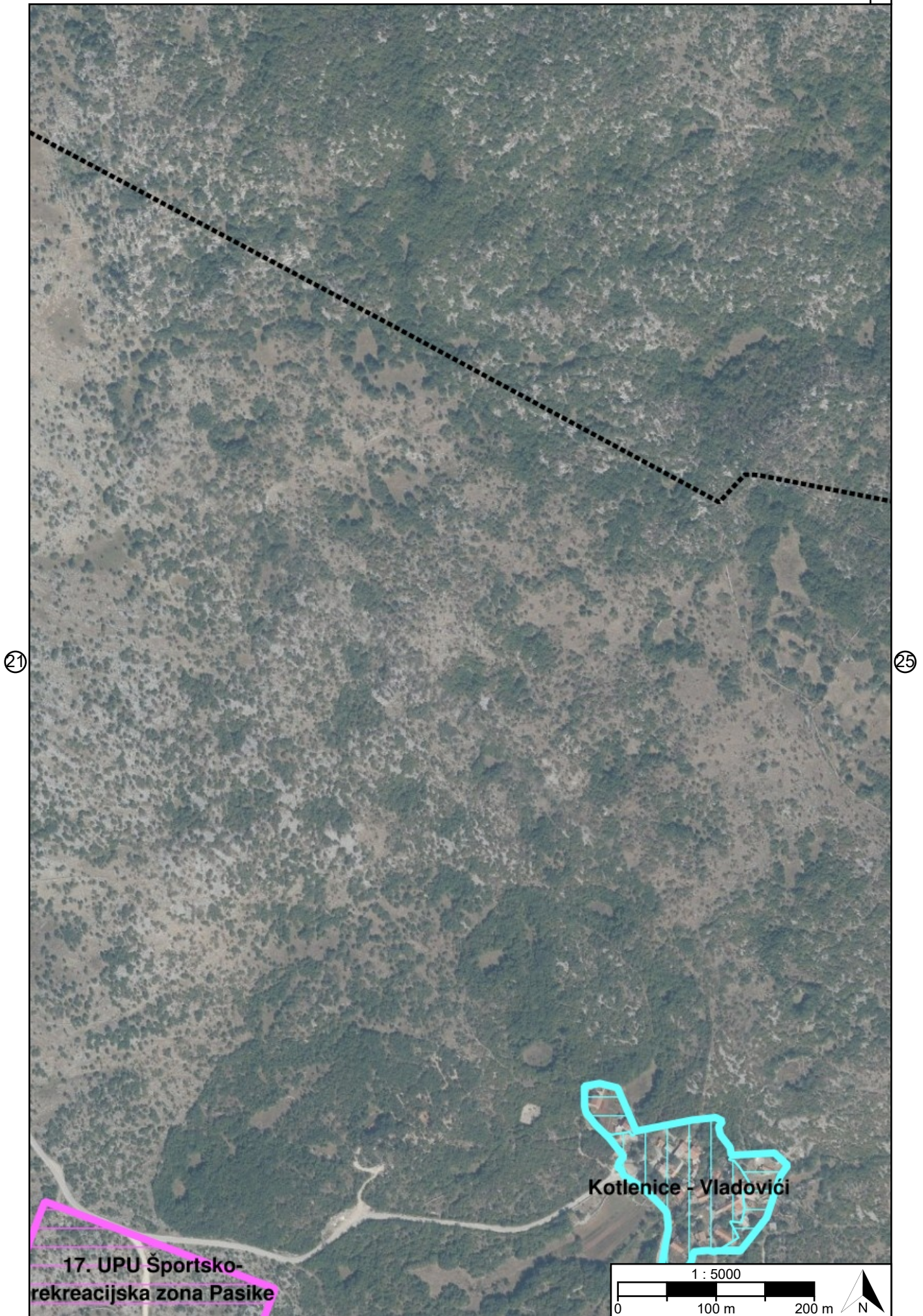
23

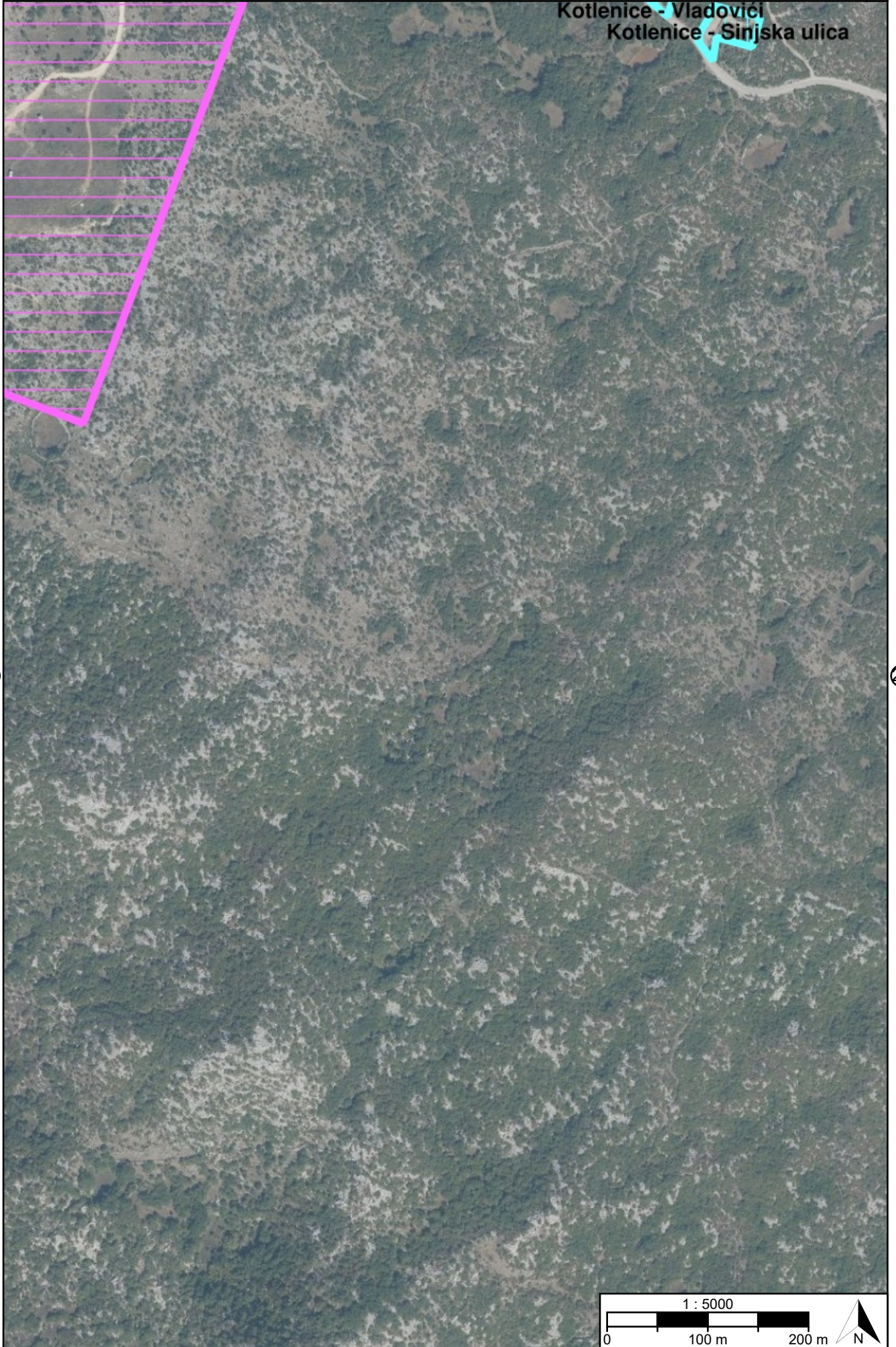





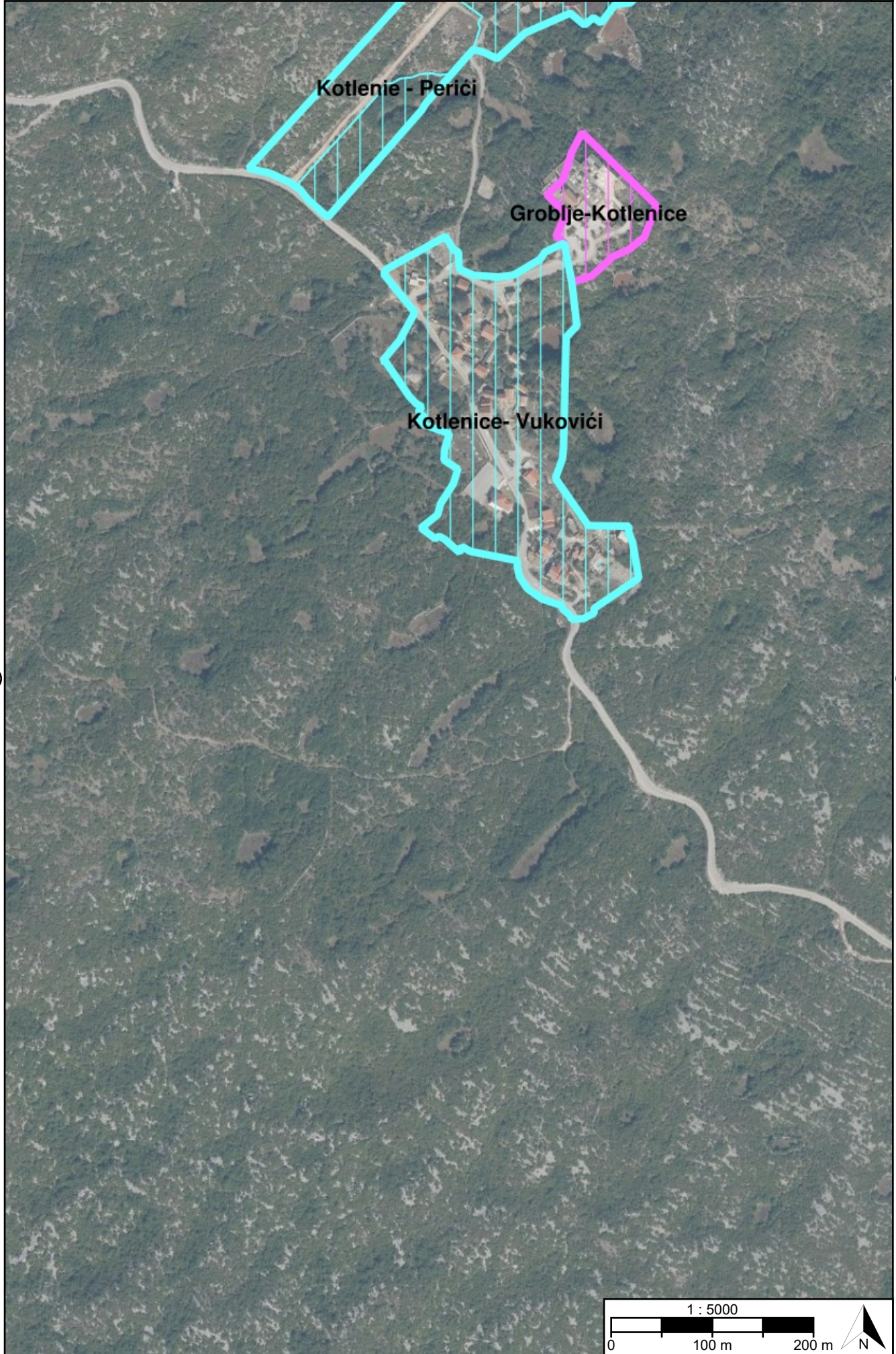
Dugopolje












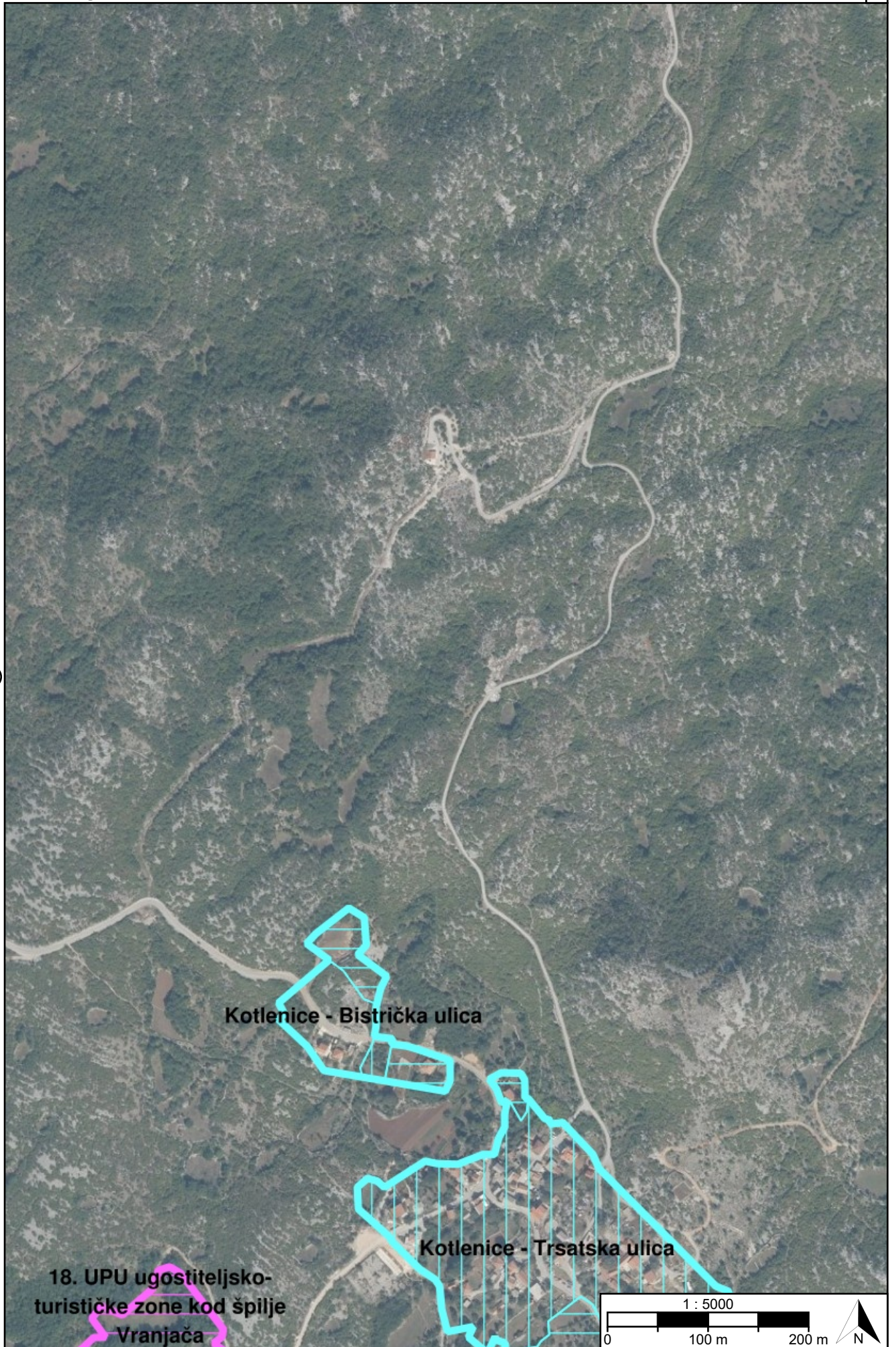




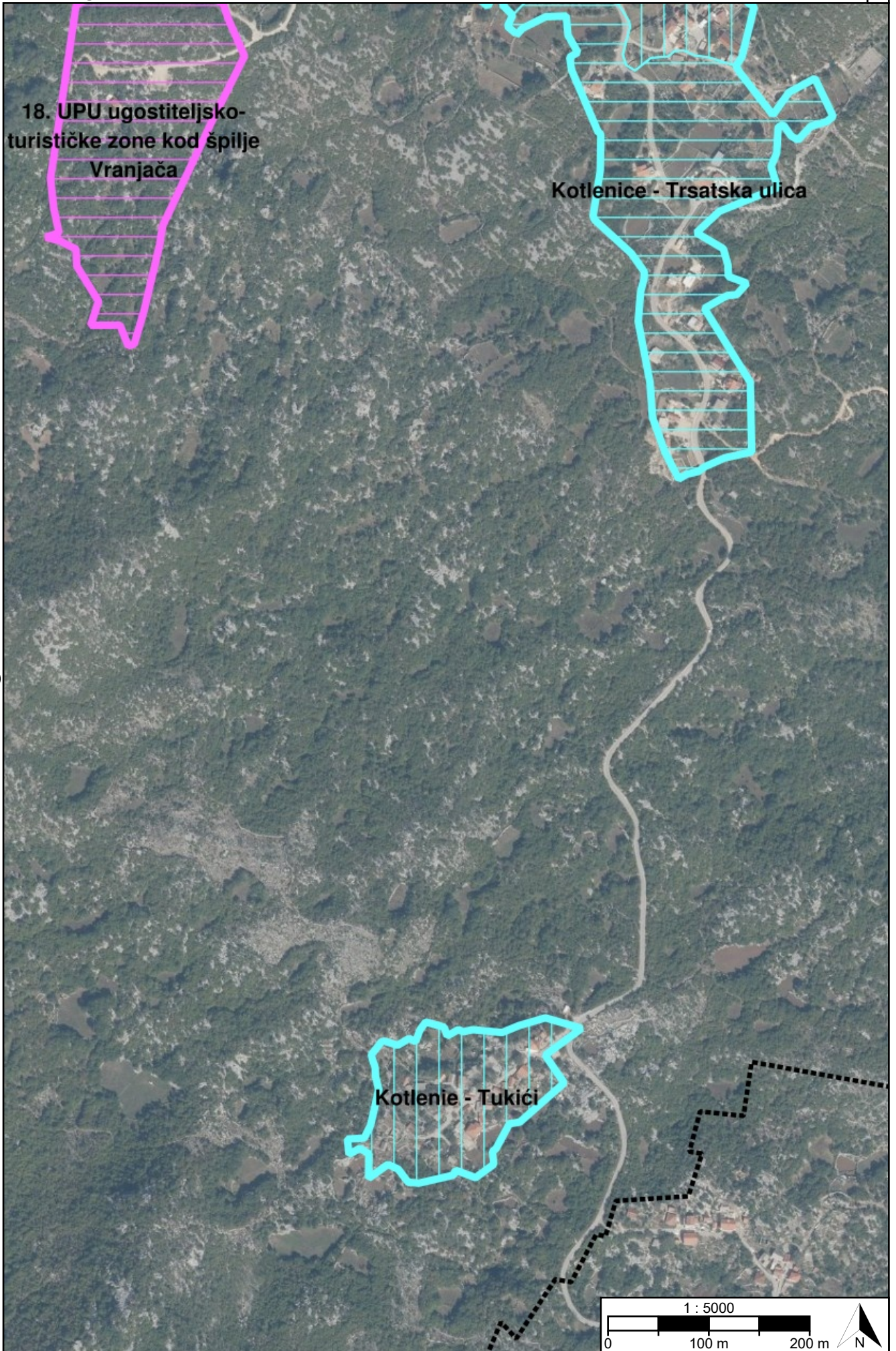
32



26



31




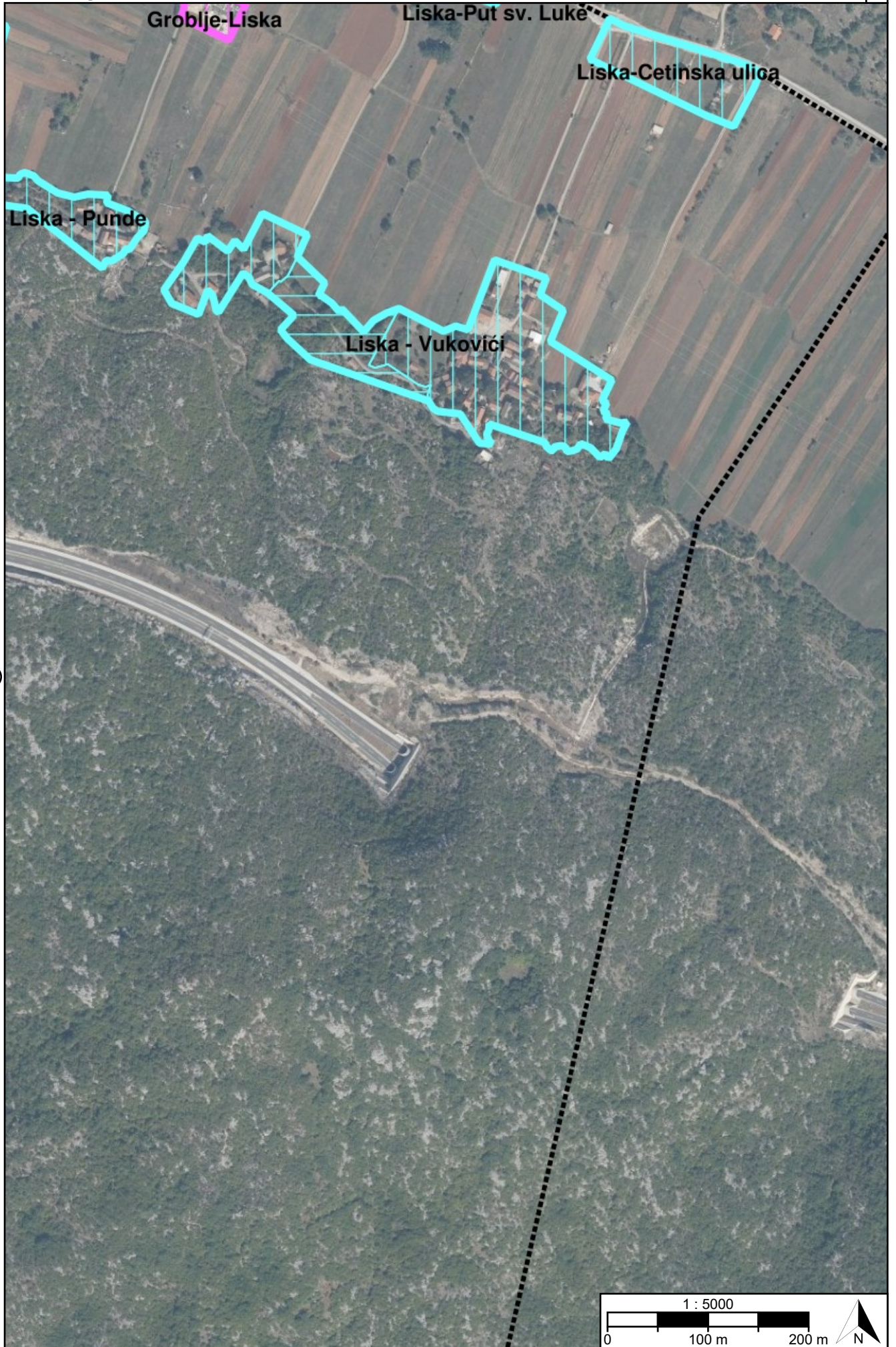
27



Groblje-Liska

Liska-Put sv. Luke





TUMAČ PLANSKOG ZNAKOVLJA

[OB-1-1] Obuhvat prostornog plana



[OB-1-1-3001] Obuhvat prostornog plana

[KN-2-1] Građevinska područja



[KN-2-1-3201] Izdvojeno
građevinsko područje
izvan naselja (GPIN)



[KN-2-1-3202] (GPIN)
Izgrađeno




[KN-2-1-3203] (GPIN)
Neizgrađeno



[KN-2-1-3205] (GPIN)
Posredna provedba



[KN-2-1-3207] (GPIN)
Posredna provedba -
neizgrađeno



[KN-2-1-3301]
Građevinsko područje
naselja (GPN)



[KN-2-1-3302] (GPN)
Izgrađeno



[KN-2-1-3303] (GPN)
Neizgrađeno



[KN-2-1-3305] (GPN)
Posredna provedba

Naziv prostornog plana:

Prostorni plan uređenja Općine Dugopolje

Naziv kartografskog prikaza prostornog plana:

1.2. Građevinska područja

Mjerilo prikaza:

1:5000

Vrsta postupka:

Postupak transformacije prostornog plana

Faza transformacije plana:

Prijedlog transformiranog prostornog plana

Oznaka revizije plana:

Odluka o transformaciji prostornog plana:

Odluka o transformaciji Prostornog plana uređenja Općine Dugopolje (Službeni vjesnik Općine Dugopolje broj 12/2024)

Objava plana:

Objava plana provodi se od 09.12.2025. do zaključno s danom 23.12.2025.

Nositelj izrade prostornog plana:

Splitsko-dalmatinska županija, Općina Dugopolje
Jedinstveni upravni odjel

Odgovorna osoba nositelja izrade:

PROČELNICA
Gorita Tadić mag.oec.

Tijelo koje donosi prostorni plan:

Splitsko-dalmatinska županija, Općina Dugopolje
Općinsko vijeće

Predsjednik tijela koje donosi prostorni plan:

PREDSJEDNIK OPĆINSKOG VIJEĆA
Alen Smodlaka

Stručni izrađivač prostornog plana:

GEOPROJEKT d.d. Split
Split, Sukoišanska 43
OIB: 25623466485

Odgovorna osoba stručnog izrađivača:

PREDSJEDNIK UPRAVE
Mirko Smiljanić univ.spec.oec.

Odgovorni voditelj izrade:

Ivana Bojić dipl. ing. arh.

Stručni tim:

Naziv prostornog plana:

Prostorni plan uređenja Općine Dugopolje

Naziv kartografskog prikaza prostornog plana:

1.2. Građevinska područja

Mjerilo prikaza:

1:5000

Vrsta postupka:

Postupak transformacije prostornog plana

Faza transformacije plana:

Prijedlog transformiranog prostornog plana

Oznaka revizije plana:

Prostor za digitalni potpis

Odgovorna osoba nositelja izrade:

PROČELNICA

Gorita Tadić mag.oec.

Odgovorna osoba stručnog izrađivača:

PREDSJEDNIK UPRAVE

Mirko Smiljanić univ.spec.oec.

Odgovorni voditelj izrade:

Ivana Bojić dipl. ing. arh.